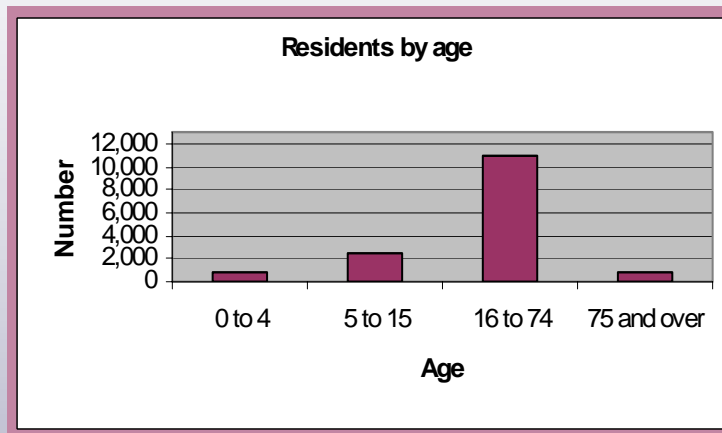
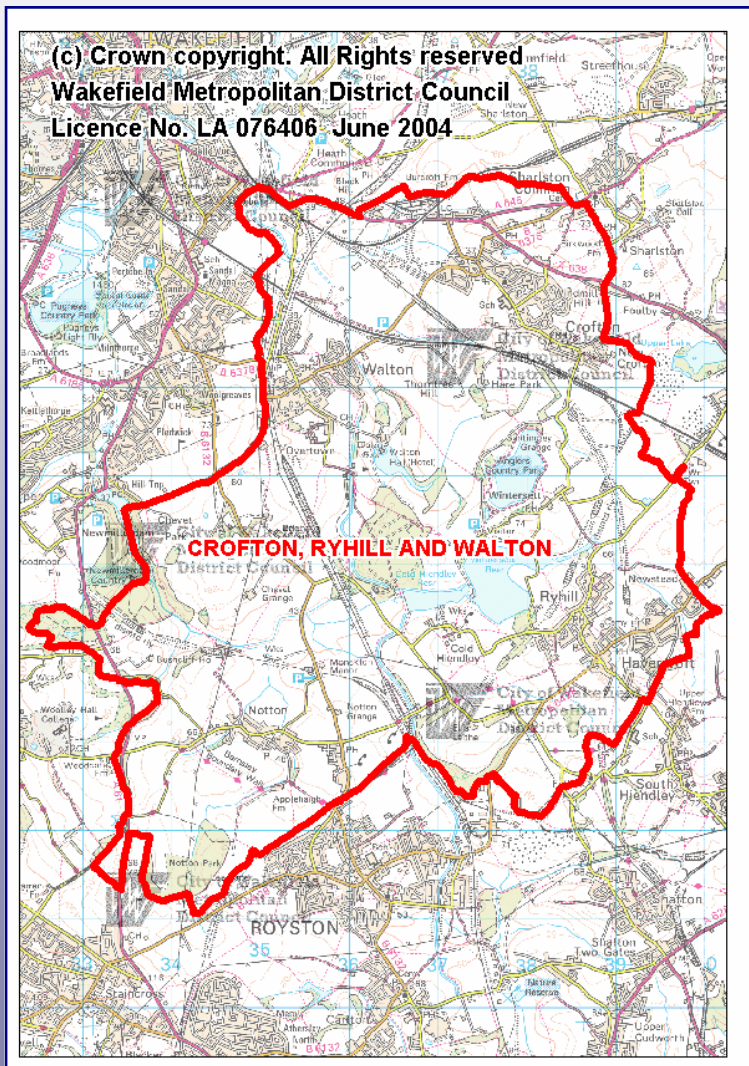


Crofton, Ryhill & Walton ward profile, City of Wakefield Metropolitan District Council

This profile shows a selection of key statistics about the Crofton, Ryhill & Walton ward (2004 boundary), taken from the 2001 Census*. Ward information is compared with that of the Wakefield District and also nationally.

The map below shows the boundary for the Crofton, Ryhill & Walton ward:

On Census day, there were 15,032 residents in the Crofton, Ryhill & Walton ward. The ages, marital status and ethnicity of these residents are shown below:



<u>Marital status</u>	Crofton, Ryhill & Walton (number)	Crofton, Ryhill & Walton %	Wakefield District %	England %
All people over 16	11,858			
Single	2,798	23.5	26.1	30.2
Married or re-married	6,955	58.6	53.4	50.9
Separated or divorced	1,145	9.6	11.7	10.6
Widowed	960	8.0	8.8	8.3

<u>Age</u>	Crofton, Ryhill & Walton (number)	Crofton, Ryhill & Walton %	Wakefield District %	England %
All residents	15,032			
0 to 4	790	5.2	5.7	6.0
5 to 15	2,387	15.8	14.8	14.2
16 to 74	11,013	73.0	72.4	72.3
75 and over	892	5.9	7.1	7.5

<u>Ethnicity</u>	Crofton, Ryhill & Walton (number)	Crofton, Ryhill & Walton %	Wakefield District %	England %
White (British, Irish, any other White background)	14,857	98.8	97.7	90.9
Mixed (White & Black Caribbean, White & Black African, White & Asian, any other Mixed background)	56	0.3	0.5	1.3
Asian or Asian British (Indian, Pakistani, Bangladeshi, any other Asian background)	70	0.4	1.4	4.6
Black or Black British (Caribbean, African, any other Black background)	14	0.1	0.1	2.3
Chinese or other Ethnic group (Chinese, any other background)	34	0.2	3.0	0.9

<u>Gender</u>	Crofton, Ryhill & Walton (number)
Male	7,362
Female	7,670

* Source: Census 2001, © Crown Copyright 2003. Crown copyright material is reproduced with the permission of the Controller of HMSO

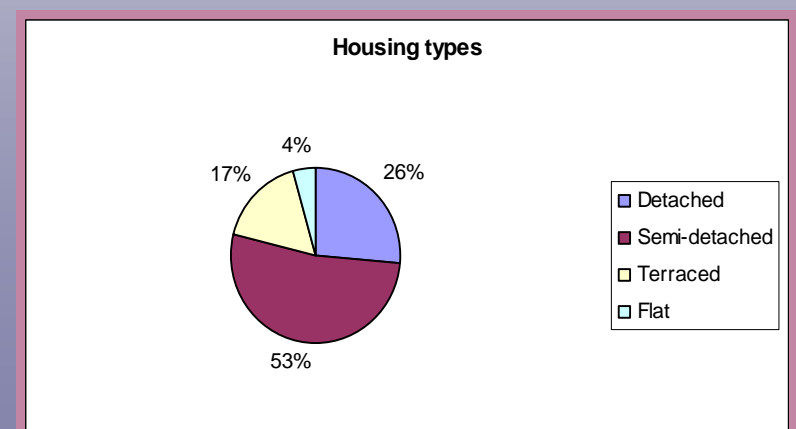
Housing

This section explores the following three areas in the Crofton, Ryhill & Walton ward: The type of houses occupied (e.g. detached, semi-detached etc), tenure (meaning who owns a property, e.g. owner-occupied, rented from Council etc) and who makes up a household (e.g. one person households, married couple households etc).

<u>Tenure</u>	Crofton, Ryhill & Walton (number)	Crofton, Ryhill & Walton %	Wakefield District %	England %
All household tenures	6,044			
Owner-occupied	4,446	73.5	65.2	68.7
Rented from Council (includes housing Co-operative & Charitable Trust)	1,146	18.9	25.7	13.2
Rented from Housing Association or Registered Social Landlord (includes employer of a household member & relative or friend of a household member & living rent free)	110	1.8	2.2	6.1
Private or other rented	342	5.6	6.9	12.0

<u>Household composition</u>	Crofton, Ryhill & Walton (number)	Crofton, Ryhill & Walton %	Wakefield District %	England %
All households	6,042			
One person households	1,404	23.2	28.3	30.0
Married couple households	2,834	46.7	39.6	36.5
Cohabiting couple households	517	8.5	9.4	8.3
Households with dependant children ¹	2,017	33.3	30.9	29.4
Lone parent households	542	8.9	9.7	9.5
Lone parent households with dependant children ¹	351	5.8	6.6	6.4
Pensioner only households	1,315	21.7	23.6	23.7
Pensioners living alone	785	12.9	14.5	14.4

<u>Housing</u>	Crofton, Ryhill & Walton (number)	Crofton, Ryhill & Walton %	Wakefield District %	England %
All housing types	6,226			
Detached	1,637	26.2	20.1	22.5
Semi-detached	3,271	52.5	45.0	31.6
Terraced	1,040	16.7	24.5	25.8
Flat	278	4.4	10.3	19.7
Non permanent accommodation	7	0.1	0.2	0.4



¹ A dependent child is a person in a household aged 0-15 (whether or not in a family), or a person aged 16-18 who is a full-time student and in a family with parent(s)

Work

This section looks at work related topics affecting those living in the Crofton, Ryhill & Walton ward.

<u>Occupation</u>	Crofton, Ryhill & Walton (number)	Crofton, Ryhill & Walton %	Wakefield District %	England %
All people aged 16-74 in employment	6,660			
Managers & senior officials (Senior officials in national/local government, directors, chief executives, managers)	928	13.9	12.3	15.3
Professional (Chemists, engineers, IT professionals, psychologists, pharmacists, opticians, dentists, vets, teachers, research professionals, accountants, architects, surveyors, social workers, clergy, librarians)	714	10.7	7.6	11.2
Associate professional & technical (Technicians, building inspectors, nurses, midwives, paramedics, chiropodists, physiotherapists, police officers, fire service officers, authors, actors, graphic designers, journalists, photographers, sports players/coaches, aircraft pilots, train drivers)	852	12.7	11.6	13.8
Administrative & secretarial (Book-keepers, insurance clerks, library assistants, telephonists, secretaries, receptionists, typists)	822	12.3	12.0	13.4
Skilled trades (Farmers, gardeners, pipe fitters, mechanics, electricians, bricklayers, plumbers, carpenters, plasterers, painters & decorators, printers, butchers, bakers, floral arrangers)	770	11.5	12.3	11.5
Personal service occupations (Dental nurses, nursery nurses, travel agents, hairdressers, beauticians, caretakers)	441	6.6	7.1	6.9
Sales & customer service (Sales & retail assistants, market & street traders, call centre operators)	556	8.3	8.7	7.7
Process, plant & machine operatives (Assemblers, scaffolders, sewing machinists, HGV drivers, bus/coach drivers, driving instructors, fork lift truck drivers)	685	10.3	11.9	8.4
Elementary (Farm workers, labourers, postal workers, hospital porters, waiters/waitresses, bar staff, window cleaners, road sweepers, cleaners, refuse occupations, traffic wardens, shelf fillers)	892	13.3	16.4	11.8

<u>Qualifications</u>	Crofton, Ryhill & Walton (number)	Crofton, Ryhill & Walton %	Wakefield District %	England %
All people aged 16-74	10,973			
Degree level or higher 2	1,732	15.7	12.5	19.9
No qualifications	3,951	36.0	39.1	28.9

<u>Economically active</u> (Aged 16-74)	Crofton, Ryhill & Walton (number)	Crofton, Ryhill & Walton %	Wakefield District %	England %
All people aged 16-74	10,973			
Employees full-time	4,328	39.4	40.1	40.8
Employees part-time	1,419	12.9	12.9	11.8
Self-employed	716	6.5	5.8	8.3
Unemployed	316	2.8	3.5	3.3
Full-time students	227	2.1	1.9	2.6

<u>Economically inactive</u> (Aged 16-74)	Crofton, Ryhill & Walton (number)	Crofton, Ryhill & Walton %	Wakefield District %	England %
All people aged 16-74	10,973			
Retired	1,660	15.1	14.4	13.5
Permanently sick or disabled	928	8.4	8.3	5.3
Looking after home/family	743	6.8	6.5	6.5
Student	341	3.1	3.1	4.7
Other	295	2.7	3.4	3.1

<u>Travel to work</u>	Crofton, Ryhill & Walton (number)	Crofton, Ryhill & Walton %	Wakefield District %	England %
All people aged 16-74 in employment	6,660			
Car, van, motorcycle, taxi	4,962	74.5	68.1	62.7
Public transport (defined as Underground metro, light rail, tram, train, bus, minibus or coach)	771	11.5	11.5	14.9
Bicycle or foot	409	6.1	12.2	12.8

Health

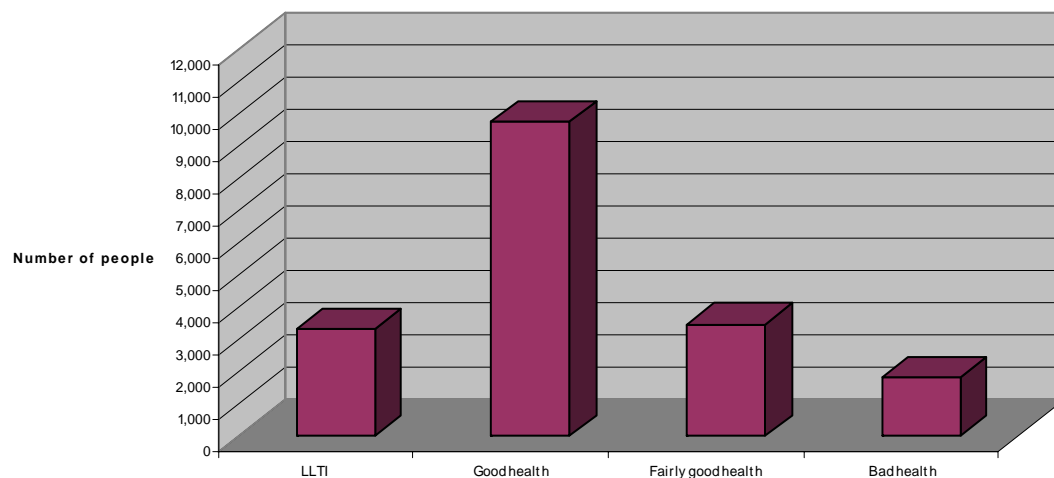
This section looks at health and caring issues affecting those living in the Crofton, Ryhill & Walton ward.

<u>Health</u>	Crofton, Ryhill & Walton (number)	Crofton, Ryhill & Walton %	Wakefield District %	England %
Ward population	15,032			
People with a limiting long-term illness (LLTI) ³	3,308	22.0	22.4	17.9
People whose health is good	9,749	64.8	64.6	68.8
People whose health is fairly good	3,465	23.0	23.1	22.2
People whose health is not good	1,818	12.1	12.3	9.0
All people who provide unpaid care ⁴	1,859	12.3	11.1	9.9
People who provide unpaid care for 50+ hours a week	433	2.9	2.7	2.0

³ Limiting long-term illness covers any long-term illness, health problem or disability that limits daily activities or work

⁴ Provision of unpaid care; looking after, giving help or support to family members, friends, neighbours or others because of long-term physical or mental ill-health or disability or problems relating to old age

Health



Care issues

