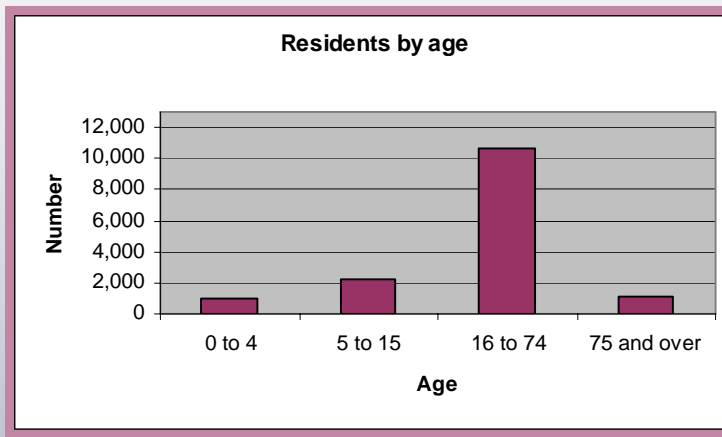
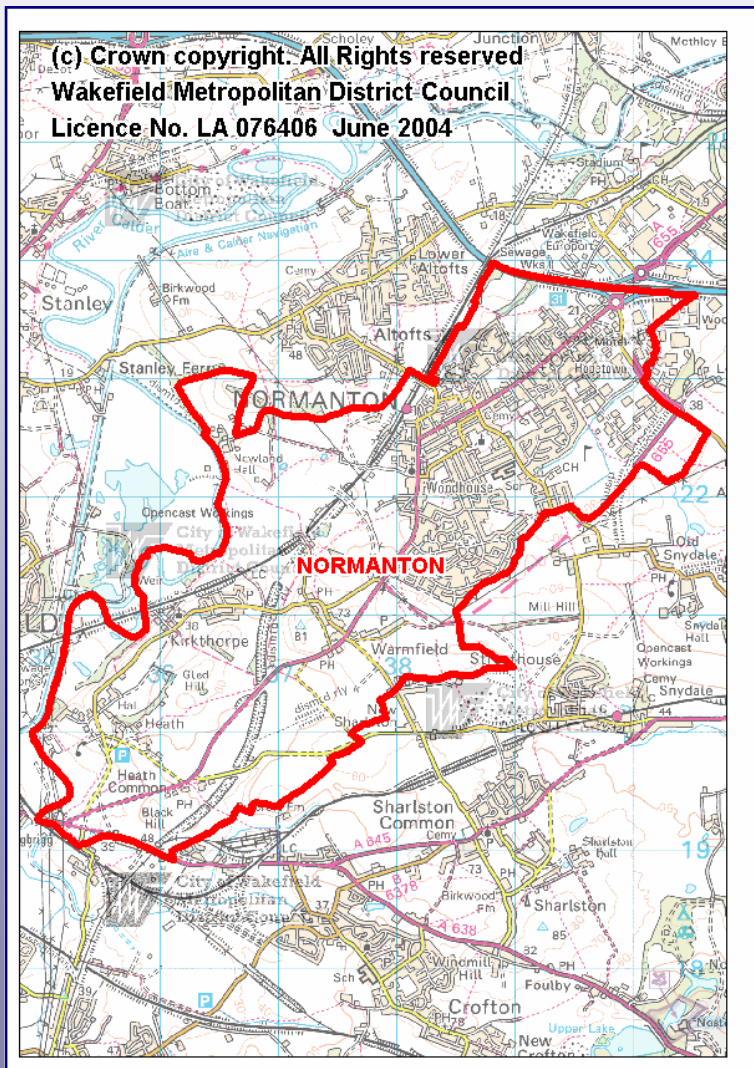


# Normanton ward profile, City of Wakefield Metropolitan District Council

This profile shows a selection of key statistics about the Normanton ward (2004 boundary), taken from the 2001 Census\*. Ward information is compared with that of the Wakefield District and also nationally.

The map below shows the boundary for the Normanton ward:

On Census day, there were 14,958 residents in the Normanton ward. The ages, marital status and ethnicity of these residents are shown below:



<u>Marital status</u>	Normanton (number)	Normanton %	Wakefield District %	England %
<b>All people over 16</b>	<b>11,711</b>			
Single	3,071	26.2	26.1	30.2
Married or re-married	6,064	51.8	53.4	50.9
Separated or divorced	1,505	12.8	11.7	10.6
Widowed	1,071	9.1	8.8	8.3

<u>Age</u>	Normanton (number)	Normanton %	Wakefield District %	England %
<b>All residents</b>	<b>14,958</b>			
0 to 4	987	6.6	5.7	6.0
5 to 15	2,268	15.2	14.8	14.2
16 to 74	10,601	70.9	72.4	72.3
75 and over	1,102	7.4	7.1	7.5

<u>Gender</u>	Normanton (number)
Male	7,239
Female	7,719

<u>Ethnicity</u>	Normanton (number)	Normanton %	Wakefield District %	England %
<b>White</b> (British, Irish, any other White background)	14,730	98.5	97.7	90.9
<b>Mixed</b> (White & Black Caribbean, White & Black African, White & Asian, any other Mixed background)	53	0.4	0.5	1.3
<b>Asian or Asian British</b> (Indian, Pakistani, Bangladeshi, any other Asian background)	118	0.8	1.4	4.6
<b>Black or Black British</b> (Caribbean, African, any other Black background)	12	0.1	0.1	2.3
<b>Chinese or other Ethnic group</b> (Chinese, any other background)	45	0.3	3.0	0.9

\* Source: Census 2001, © Crown Copyright 2003. Crown copyright material is reproduced with the permission of the Controller of HMSO

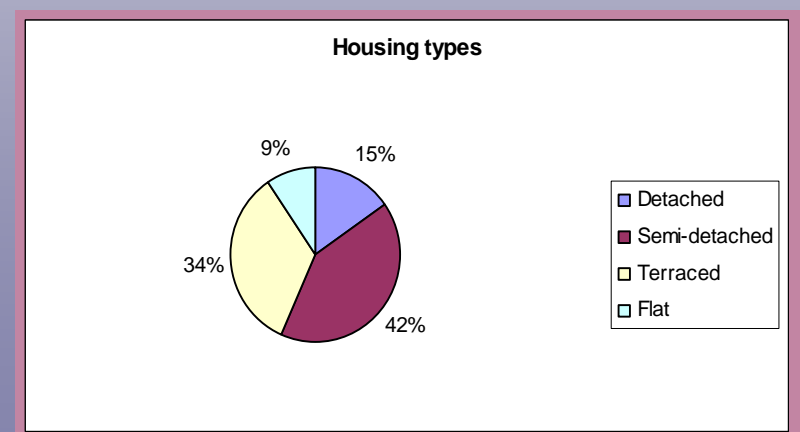
## Housing

*This section explores the following three areas in the Normanton ward: The type of houses occupied (e.g. detached, semi-detached etc), tenure (meaning who owns a property, e.g. owner-occupied, rented from Council etc) and who makes up a household (e.g. one person households, married couple households etc).*

<u>Tenure</u>	Normanton (number)	Normanton %	Wakefield District %	England %
<b>All household tenures</b>	<b>6,335</b>			
<b>Owner-occupied</b>	3,987	62.9	65.2	68.7
<b>Rented from Council</b> (includes housing Co-operative & Charitable Trust)	1,928	30.4	25.7	13.2
<b>Rented from Housing Association or Registered Social Landlord</b> (includes employer of a household member & relative or friend of a household member & living rent free)	99	1.6	2.2	6.1
<b>Private or other rented</b>	321	5.1	6.9	12.0

<u>Household composition</u>	Normanton (number)	Normanton %	Wakefield District %	England %
<b>All households</b>	<b>6,335</b>			
<b>One person households</b>	1,880	29.7	28.3	30.0
<b>Married couple households</b>	2,417	38.2	39.6	36.5
<b>Cohabiting couple households</b>	622	9.8	9.4	8.3
<b>Households with dependant children <sup>1</sup></b>	2,038	32.2	30.9	29.4
<b>Lone parent households</b>	658	10.4	9.7	9.5
<b>Lone parent households with dependant children <sup>1</sup></b>	460	7.3	6.6	6.4
<b>Pensioner only households</b>	1,470	23.2	23.6	23.7
<b>Pensioners living alone</b>	972	15.4	14.5	14.4

<u>Housing</u>	Normanton (number)	Normanton %	Wakefield District %	England %
<b>All housing types</b>	<b>6,575</b>			
<b>Detached</b>	1,007	15.3	20.1	22.5
<b>Semi-detached</b>	2,699	41.0	45.0	31.6
<b>Terraced</b>	2,246	34.2	24.5	25.8
<b>Flat</b>	617	9.3	10.3	19.7
<b>Non permanent accommodation</b>	8	0.1	0.2	0.4



<sup>1</sup> A dependent child is a person in a household aged 0-15 (whether or not in a family), or a person aged 16-18 who is a full-time student and in a family with parent(s)

## Work

***This section looks at work related topics affecting those living in the Normanton ward.***

<u>Occupation</u>	Normanton (number)	Normanton %	Wakefield District %	England %
<b>All people aged 16-74 in employment</b>	<b>6,635</b>			
<b>Managers &amp; senior officials</b> (Senior officials in national/local government, directors, chief executives, managers)	712	10.7	12.3	15.3
<b>Professional</b> (Chemists, engineers, IT professionals, psychologists, pharmacists, opticians, dentists, vets, teachers, research professionals, accountants, architects, surveyors, social workers, clergy, librarians)	391	5.9	7.6	11.2
<b>Associate professional &amp; technical</b> (Technicians, building inspectors, nurses, midwives, paramedics, chiropodists, physiotherapists, police officers, fire service officers, authors, actors, graphic designers, journalists, photographers, sports players/coaches, aircraft pilots, train drivers)	721	10.9	11.6	13.8
<b>Administrative &amp; secretarial</b> (Book-keepers, insurance clerks, library assistants, telephonists, secretaries, receptionists, typists)	825	12.4	12.0	13.4
<b>Skilled trades</b> (Farmers, gardeners, pipe fitters, mechanics, electricians, bricklayers, plumbers, carpenters, plasterers, painters & decorators, printers, butchers, bakers, floral arrangers)	800	12.1	12.3	11.5
<b>Personal service occupations</b> (Dental nurses, nursery nurses, travel agents, hairdressers, beauticians, caretakers)	484	7.3	7.1	6.9
<b>Sales &amp; customer service</b> (Sales & retail assistants, market & street traders, call centre operators)	552	8.3	8.7	7.7
<b>Process, plant &amp; machine operatives</b> (Assemblers, scaffolders, sewing machinists, HGV drivers, bus/coach drivers, driving instructors, fork lift truck drivers)	817	12.3	11.9	8.4
<b>Elementary</b> (Farm workers, labourers, postal workers, hospital porters, waiters/waitresses, bar staff, window cleaners, road sweepers, cleaners, refuse occupations, traffic wardens, shelf fillers)	1,331	20.0	16.4	11.8

<u>Qualifications</u>	Normanton (number)	Normanton %	Wakefield District %	England %
<b>All people aged 16-74</b>	<b>10,614</b>			
<b>Degree level or higher <sup>2</sup></b>	1,040	9.8	12.5	19.9
<b>No qualifications</b>	4,477	42.2	39.1	28.9

<u>Economically active</u> (Aged 16-74)	Normanton (number)	Normanton %	Wakefield District %	England %
<b>All people aged 16-74</b>	<b>10,614</b>			
<b>Employees full-time</b>	4,522	42.6	40.1	40.8
<b>Employees part-time</b>	1,328	12.5	12.9	11.8
<b>Self-employed</b>	614	5.8	5.8	8.3
<b>Unemployed</b>	416	3.9	3.5	3.3
<b>Full-time students</b>	191	1.8	1.9	2.6

<u>Economically inactive</u> (Aged 16-74)	Normanton (number)	Normanton %	Wakefield District %	England %
<b>All people aged 16-74</b>	<b>10,614</b>			
<b>Retired</b>	1,377	13.0	14.4	13.5
<b>Permanently sick or disabled</b>	881	8.3	8.3	5.3
<b>Looking after home/family</b>	669	6.3	6.5	6.5
<b>Student</b>	288	2.7	3.1	4.7
<b>Other</b>	328	3.1	3.4	3.1

<u>Travel to work</u>	Normanton (number)	Normanton %	Wakefield District %	England %
<b>All people aged 16-74 in employment</b>	<b>6,635</b>			
<b>Car, van, motorcycle, taxi</b>	4,550	68.6	68.1	62.7
<b>Public transport</b> (defined as Underground metro, light rail, tram, train, bus, minibus or coach)	793	11.9	11.5	14.9
<b>Bicycle or foot</b>	861	12.9	12.2	12.8

# Health

This section looks at health and caring issues affecting those living in the Normanton ward.

<u>Health</u>	Normanton (number)	Normanton %	Wakefield District %	England %
<b>Ward population</b>	<b>14,958</b>			
People with a limiting long-term illness (LLTI) <sup>3</sup>	3,233	21.6	22.4	17.9
People whose health is good	9,810	65.6	64.6	68.8
People whose health is fairly good	3,353	22.4	23.1	22.2
People whose health is not good	1,795	12.0	12.3	9.0
All people who provide unpaid care <sup>4</sup>	1,513	10.1	11.1	9.9
People who provide unpaid care for 50+ hours a week	409	2.7	2.7	2.0

<sup>3</sup> Limiting long-term illness covers any long-term illness, health problem or disability that limits daily activities or work

<sup>4</sup> Provision of unpaid care; looking after, giving help or support to family members, friends, neighbours or others because of long-term physical or mental ill-health or disability or problems relating to old age

