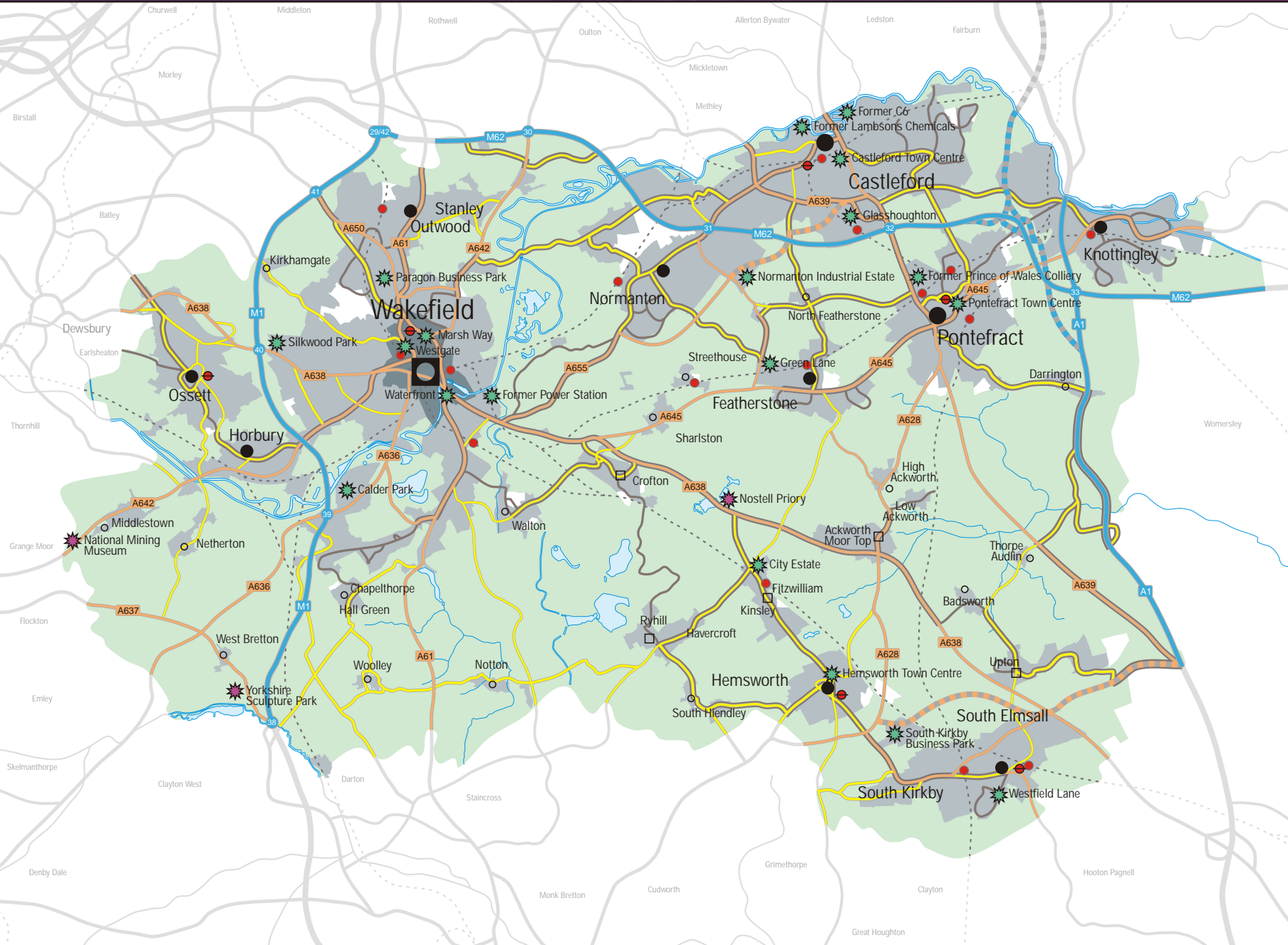





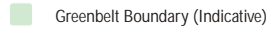






# Wakefield *ldf* Key Diagram



## Key to Symbols

### Proposed Settlement Classification

-  Sub - Regional Centre
-  Principle Service Centres
-  Other Urban Areas
-  Local Service Centres
-  Villages
-  Greenbelt Boundary (Indicative)
-  Built Up Areas
-  Wakefield City Area Action Plan
-  Key Development Sites
-  Key Visitor Attractions

### Road Hierarchy

-  Trunk Road
-  Principal Road
-  Mixed Priority Road
-  Proposed Road Links
-  Proposed A1/M62 Upgrade
-  Yorkshire Bus Initiative Network
-  Rail Stations
-  Bus Stations

Based upon the Ordnance Survey material with the permission of Ordnance Survey on behalf of the Controller of Her Majesty's Stationery Office.  
 © Crown copyright  
 Unauthorised reproduction infringes Crown copyright and may lead to prosecution or civil proceedings.  
 Licence No. LA 100019574 2006