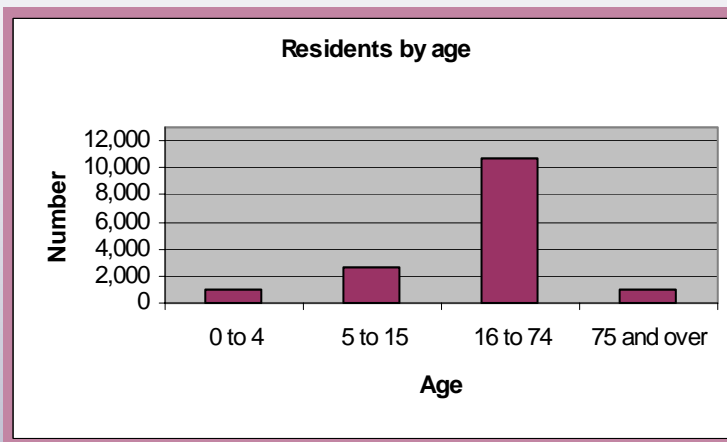
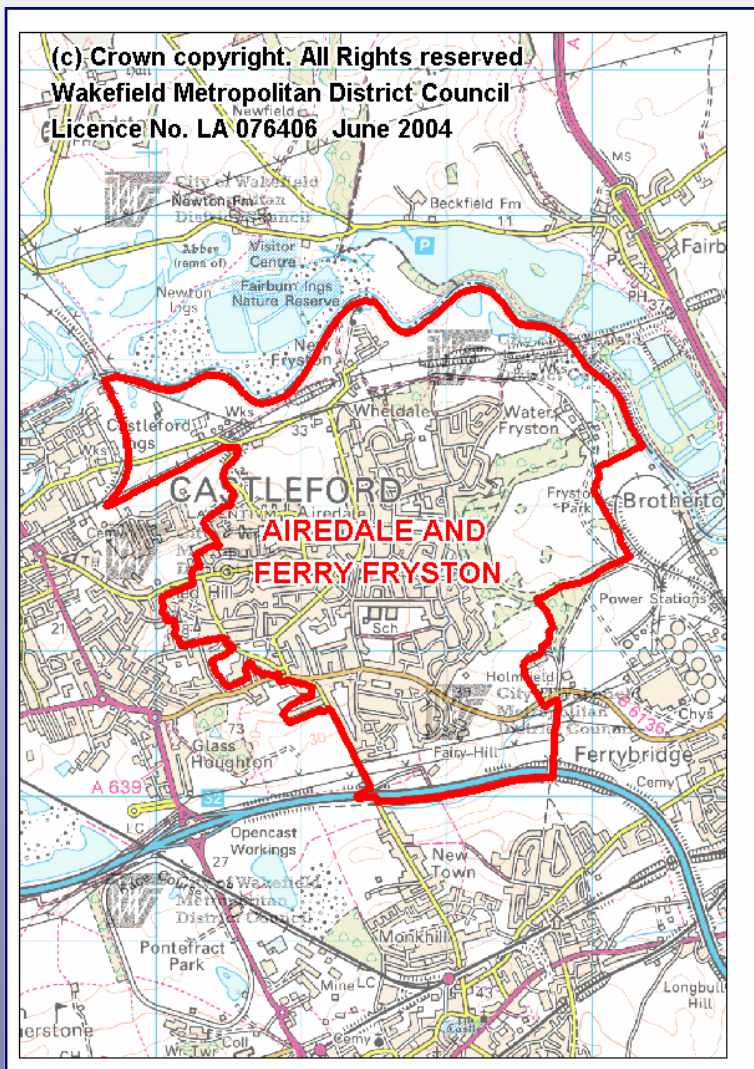


Airedale & Ferry Fryston ward profile, City of Wakefield Metropolitan District Council

This profile shows a selection of key statistics about the Airedale & Ferry Fryston ward (2004 boundary), taken from the 2001 Census*. Ward information is compared with that of the Wakefield District and also nationally.

The map below shows the boundary for the Airedale & Ferry Fryston ward:

On Census day, there were 15,242 residents in the Airedale & Ferry Fryston ward. The ages, marital status and ethnicity of these residents are shown below:



<u>Marital status</u>	Airedale & Ferry Fryston (number)	Airedale & Ferry Fryston %	Wakefield District %	England %
All people over 16	11,685			
Single	2,899	24.8	26.1	30.2
Married or re-married	6,290	53.8	53.4	50.9
Separated or divorced	1,438	12.3	11.7	10.6
Widowed	1,058	9.1	8.8	8.3

<u>Age</u>	Airedale & Ferry Fryston (number)	Airedale & Ferry Fryston %	Wakefield District %	England %
All residents	15,242			
0 to 4	971	6.3	5.7	6.0
5 to 15	2,609	17.0	14.8	14.2
16 to 74	10,727	69.8	72.4	72.3
75 and over	1,055	6.9	7.1	7.5

<u>Gender</u>	Airedale & Ferry Fryston (number)
Male	7,320
Female	7,922

<u>Ethnicity</u>	Airedale & Ferry Fryston (number)	Airedale & Ferry Fryston %	Wakefield District %	England %
White (British, Irish, any other White background)	15,117	99.1	97.7	90.9
Mixed (White & Black Caribbean, White & Black African, White & Asian, any other Mixed background)	61	0.4	0.5	1.3
Asian or Asian British (Indian, Pakistani, Bangladeshi, any other Asian background)	40	0.3	1.4	4.6
Black or Black British (Caribbean, African, any other Black background)	4	0.0	0.1	2.3
Chinese or other Ethnic group (Chinese, any other background)	20	0.1	3.0	0.9

* Source: Census 2001, © Crown Copyright 2003. Crown copyright material is reproduced with the permission of the Controller of HMSO

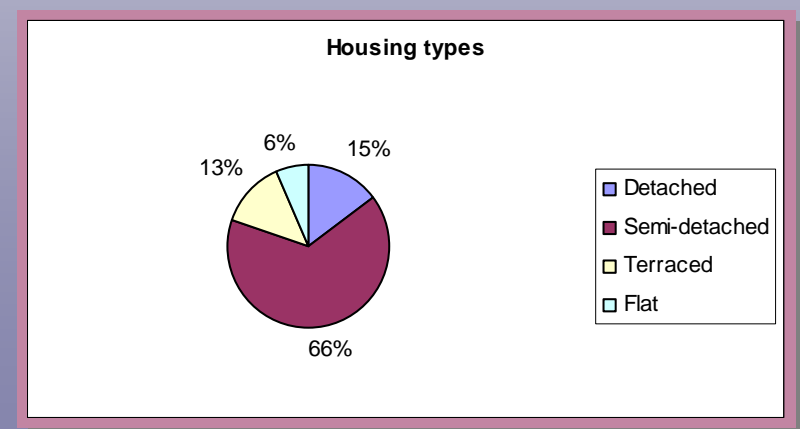
Housing

This section explores the following three areas in the Airedale & Ferry Fryston ward: The type of houses occupied (e.g. detached, semi-detached etc), tenure (meaning who owns a property, e.g. owner-occupied, rented from Council etc) and who makes up a household (e.g. one person households, married couple households etc).

<u>Tenure</u>	Airedale & Ferry Fryston (number)	Airedale & Ferry Fryston %	Wakefield District %	England %
All household tenures	6,222			
Owner-occupied	3,231	51.9	65.2	68.7
Rented from Council (includes housing Co-operative & Charitable Trust)	2,606	41.9	25.7	13.2
Rented from Housing Association or Registered Social Landlord (includes employer of a household member & relative or friend of a household member & living rent free)	173	2.7	2.2	6.1
Private or other rented	212	3.4	6.9	12.0

<u>Household composition</u>	Airedale & Ferry Fryston (number)	Airedale & Ferry Fryston %	Wakefield District %	England %
All households	6,222			
One person households	1,566	25.2	28.3	30.0
Married couple households	2,399	38.5	39.6	36.5
Cohabiting couple households	507	8.1	9.4	8.3
Households with dependant children ¹	2,118	34.0	30.9	29.4
Lone parent households	835	13.4	9.7	9.5
Lone parent households with dependant children ¹	612	9.8	6.6	6.4
Pensioner only households	1,548	24.9	23.6	23.7
Pensioners living alone	938	15.1	14.5	14.4

<u>Housing</u>	Airedale & Ferry Fryston (number)	Airedale & Ferry Fryston %	Wakefield District %	England %
All housing types	6,421			
Detached	966	13.5	20.1	22.5
Semi-detached	4,190	65.2	45.0	31.6
Terraced	854	13.3	24.5	25.8
Flat	411	6.4	10.3	19.7
Non permanent accommodation	3	0.0	0.2	0.4



¹ A dependent child is a person in a household aged 0-15 (whether or not in a family), or a person aged 16-18 who is a full-time student and in a family with parent(s)

Work

This section looks at work related topics affecting those living in the Airedale & Ferry Fryston ward.

<u>Occupation</u>	Airedale & Ferry Fryston (number)	Airedale & Ferry Fryston %	Wakefield District %	England %
All people aged 16-74 in employment	5,375			
Managers & senior officials (Senior officials in national/local government, directors, chief executives, managers)	498	9.3	12.3	15.3
Professional (Chemists, engineers, IT professionals, psychologists, pharmacists, opticians, dentists, vets, teachers, research professionals, accountants, architects, surveyors, social workers, clergy, librarians)	197	3.7	7.6	11.2
Associate professional & technical (Technicians, building inspectors, nurses, midwives, paramedics, chiropodists, physiotherapists, police officers, fire service officers, authors, actors, graphic designers, journalists, photographers, sports players/coaches, aircraft pilots, train drivers)	487	9.1	11.6	13.8
Administrative & secretarial (Book-keepers, insurance clerks, library assistants, telephonists, secretaries, receptionists, typists)	551	10.3	12.0	13.4
Skilled trades (Farmers, gardeners, pipe fitters, mechanics, electricians, bricklayers, plumbers, carpenters, plasterers, painters & decorators, printers, butchers, bakers, floral arrangers)	671	12.5	12.3	11.5
Personal service occupations (Dental nurses, nursery nurses, travel agents, hairdressers, beauticians, caretakers)	380	7.1	7.1	6.9
Sales & customer service (Sales & retail assistants, market & street traders, call centre operators)	519	9.7	8.7	7.7
Process, plant & machine operatives (Assemblers, scaffolders, sewing machinists, HGV drivers, bus/coach drivers, driving instructors, fork lift truck drivers)	927	17.2	11.9	8.4
Elementary (Farm workers, labourers, postal workers, hospital porters, waiters/waitresses, bar staff, window cleaners, road sweepers, cleaners, refuse occupations, traffic wardens, shelf fillers)	1,146	21.3	16.4	11.8

<u>Qualifications</u>	Airedale & Ferry Fryston (number)	Airedale & Ferry Fryston %	Wakefield District %	England %
All people aged 16-74	10,643			
Degree level or higher 2	678	6.4	12.5	19.9
No qualifications	5,577	52.4	39.1	28.9

<u>Economically active</u> (Aged 16-74)	Airedale & Ferry Fryston (number)	Airedale & Ferry Fryston %	Wakefield District %	England %
All people aged 16-74	10,643			
Employees full-time	3,550	33.4	40.1	40.8
Employees part-time	1,322	12.4	12.9	11.8
Self-employed	393	3.7	5.8	8.3
Unemployed	483	4.5	3.5	3.3
Full-time students	140	1.3	1.9	2.6

<u>Economically inactive</u> (Aged 16-74)	Airedale & Ferry Fryston (number)	Airedale & Ferry Fryston %	Wakefield District %	England %
All people aged 16-74	10,643			
Retired	1,666	15.7	14.4	13.5
Permanently sick or disabled	1,365	12.8	8.3	5.3
Looking after home/family	980	9.2	6.5	6.5
Student	253	2.4	3.1	4.7
Other	491	4.6	3.4	3.1

<u>Travel to work</u>	Airedale & Ferry Fryston (number)	Airedale & Ferry Fryston %	Wakefield District %	England %
All people aged 16-74 in employment	5,375			
Car, van, motor-cycle, taxi	3,739	69.6	68.1	62.7
Public transport (defined as Underground metro, light rail, tram, train, bus, minibus or coach)	773	14.3	11.5	14.9
Bicycle or foot	476	8.9	12.2	12.8

Health

This section looks at health and caring issues affecting those living in the Airedale & Ferry Fryston ward.

<u>Health</u>	Airedale & Ferry Fryston (number)	Airedale & Ferry Fryston %	Wakefield District %	England %
Ward population	15,242			
People with a limiting long-term illness (LLTI) ³	4,162	27.3	22.4	17.9
People whose health is good	9,134	60.0	64.6	68.8
People whose health is fairly good	3,669	24.0	23.1	22.2
People whose health is not good	2,439	16.0	12.3	9.0
All people who provide unpaid care ⁴	1,881	12.3	11.1	9.9
People who provide unpaid care for 50+ hours a week	609	4.0	2.7	2.0

³ Limiting long-term illness covers any long-term illness, health problem or disability that limits daily activities or work

⁴ Provision of unpaid care; looking after, giving help or support to family members, friends, neighbours or others because of long-term physical or mental ill-health or disability or problems relating to old age

